


The world's most intelligent routing system

[About RouteSmart](#) | [Contact](#) | [Client Login](#)

[INDUSTRY SOLUTIONS](#)
[SERVICES & SUPPORT](#)
[EDUCATION & TRAINING](#)
[NEWS & EVENTS](#)



**READ MORE METERS EACH CYCLE DAY
GET MORE OUT OF YOUR ROUTES**

"Good data means more efficient routes.
And RouteSmart's tools bring it all together."

Meter Reading Manager
Municipal Utility Provider

CONTACT US

First Name* Last Name*

Organization*

Phone*

Email Address*

Industry*

Utilities

SUBMIT

Need information now? 800.977.7284

AREAS OF EXPERTISE

- * Meter Cycle & Work Day Optimization
- * Work Orders, Surveys & Inspections
- * Gas Outage Management
- * Meter Operations Services

SOLUTIONS

- * RouteSmart for ArcGIS
- * RouteSmart for Itron FCS
- * RouteSourcing
- * Custom Solutions

SUCCESS CENTER

RouteSmart for UTILITIES


Reduce Mileage and Overtime Through Route Planning and Workload Balancing

Utility service is the backbone of every community. From water, to electric, to gas service, residential and business customers alike rely on these services to function effectively in the modern world.

As an inherently geographically-based business, service area territories define your operating environment. And efficient territory and route planning of service areas is key to maintaining efficient service for your customers.

GIS-based territory route planning and route optimization software solutions from RouteSmart Technologies assist some of the largest – and smallest – public and investor owned utilities across North America with on and off cycle based workload planning tasks. Our flagship product – RouteSmart for ArcGIS – provides a complete set of tools for cycle day balancing, meter route territory planning and read order sequencing, and supporting other utility field service processes such as turn-on turn-off service, inspections, and more.

SUCCESS STORY



Citizens Energy

LATEST NEWS

05/24/2011
* CS Week Interview with RouteSmart's Sean Carroll

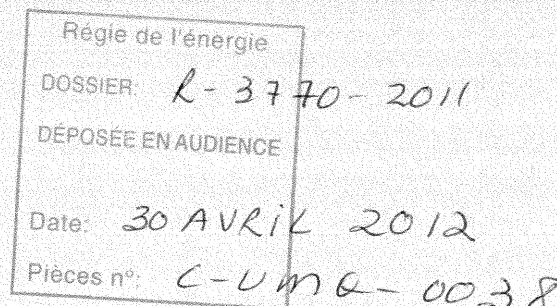
UPCOMING EVENTS

06/10/2012 to 06/14/2012
* AWWA ACE Annual Conference & Exposition

06/26/2012 to 06/28/2012
* World Mail & Express Asia Pacific Conference & Expo.

800.977.7284 | [Info@routesmart.com](#) | [Terms of Use](#) | [Site Map](#) | © 2012 RouteSmart Technologies, Inc.

Site design by The Pomerantz Agency





RouteSmart for UTILITIES

AREAS OF EXPERTISE

- ✦ Meter Cycle & Work Day Optimization
- ✦ Work Orders, Surveys & Inspections
- ✦ Gas Outage Management
- ✦ Meter Operations Services

SOLUTIONS

- ✦ RouteSmart for ArcGIS
- ✦ RouteSmart for Itron FCS
- ✦ RouteSourcing
- ✦ Custom Solutions

SUCCESS CENTER

METER CYCLE & WORK DAY OPTIMIZATION

Precise Utility Routing that Lowers Stress and Increases Efficiency

The ability to read meters efficiently and effectively is a requirement for all utilities seeking to maintain high levels of customer satisfaction. Inefficiencies in the structure of utility meter reading cycles and routes create problems that cascade throughout a utility metering and customer service operation. From difficulties with getting meters read accurately to delays with billing, inefficient routes and cycles are major concerns for utilities looking to operate as effectively as possible.

RouteSmart route optimization software enables utilities to automatically balance meter reading workloads within and across cycle days into contiguous pockets of reading geography that are efficient to read. The unique functionality of the RouteSmart utility routing solution enables routes within each cycle day to be read more efficiently through balancing the assignment of the meter reading workload across the cycle day and month and sequencing the meters in a read order that minimizes non-productive travel.

Whether it is traditional handheld reading routes or mobile AMR, RouteSmart Technologies offers a comprehensive suite of route planning tools in a contemporary GIS environment to create routes that minimize cost to read.

CONTACT US

First Name*	Last Name*
Organization*	
Phone	
Email Address*	
Industry	
Utilities	
<input type="button" value="SUBMIT"/>	

Need information now? 800.977.7284

SUCCESS STORY



Citizens Energy

LATEST NEWS

- 05/24/2011
✦ CS Week Interview with
RouteSmart's Sean Carroll

UPCOMING EVENTS

- 06/10/2012 to 06/14/2012
✦ AWWA ACE Annual Conference &
Exposition
- 06/26/2012 to 06/28/2012
✦ World Mail & Express Asia Pacific
Conference & Expo.

RouteSmart for UTILITIES

AREAS OF EXPERTISE

- * Meter Cycle & Work Day Optimization
- * Work Orders, Surveys & Inspections
- * Gas Outage Management
- * Meter Operations Services

SOLUTIONS

- RouteSmart for ArcGIS**
- * RouteSmart for Itron FCS
- * RouteSourcing
- * Custom Solutions

SUCCESS CENTER

ROUTESMART FOR ARCGIS

Streamline and Improve Your Meter Reading Operations by Optimizing Your Routes

Geographic Information System (GIS) technology is a common information technology that is now part of any contemporary utility. But when it comes to workload planning for field service crews, meter operations or other geographically oriented activities that require territory planning such as inspections, meter change-outs, and service activities, many utilities are still "trusting their gut" or doing it the way its always been done by using manual techniques to plan their service activities.

With RouteSmart for ArcGIS, the days of guessing and estimating geographically oriented field activities are over! RouteSmart for ArcGIS enables electric, gas, and water utilities with a powerful route optimization tool -set to plan the workloads of even the largest size data sets.

RouteSmart for ArcGIS supports and is proven to:

- * Balance routes and meter reading cycle days based on total route time desired, number of crews available, number of stops/meters to service, or geographic preference of the workload territory
- * Automatically sequence route-level workloads in optimal order that minimizes driving or walking time
- * Model sophisticated routing business rules such as those associated with AMR routes
- * Provide full, open standards based import and export support for getting data between RouteSmart and your GIS.
- * Increase meter reading efficiency and achieve per-meter cost-to-read goals.
- * Create detailed street-level routing directions along with maps of service areas and individual routes.

RouteSmart for ArcGIS route optimization software operates on top of the Esri ArcGIS technology platform and uses highly accurate street data from NAVTEQ to power its solution. RouteSmart maintains official business partner status with both Esri and NAVTEQ to insure your solution is up to date and compatible with their latest releases and updates.

CONTACT US

First Name*

Last Name*

Organization*

Phone*

Email Address*

Industry*

Utilities

SUBMIT

Need information now? 800.977.7284

SUCCESS STORY



Citizens Energy

LATEST NEWS

05/24/2011

* CS Week Interview with RouteSmart's Sean Carroll

UPCOMING EVENTS

06/10/2012 to 06/14/2012

* AWWA ACE Annual Conference & Exposition

06/26/2012 to 06/28/2012

* World Mail & Express Asia Pacific Conference & Expo.

